


PHOTOGRAPHIC LOG

Project Name: MRO Borkenhagen Site		Area A	Project No. WY002741
Photo No. 1	Date: 4/25/2016		
Direction West			
Description: Overview of area A before soil removal			


PHOTOGRAPHIC LOG

Project Name: MRO Borkenhagen Site		Area A	Project No. WY002741
Photo No. 2	Date: 4/25/2016		
Direction South			
Description: Overview of area A before soil removal			


PHOTOGRAPHIC LOG

Project Name: MRO Borkenhagen Site		Area A	Project No. WY002741
Photo No. 3	Date: 4/25/2016		
Direction East			
Description: Overview of area A before soil removal			


PHOTOGRAPHIC LOG

Project Name: MRO Borkenhagen Site		Area B	Project No. WY002741
Photo No. 4	Date: 4/25/2016		
Direction West			
Description: Overview of area B before soil removal			

PHOTOGRAPHIC LOG

Project Name: MRO Borkenhagen Site		Area B	Project No. WY002741
Photo No. 5	Date: 4/25/2016		
Direction North			
Description: Overview of area B before soil removal			


PHOTOGRAPHIC LOG

Project Name: MRO Borkenhagen Site		Area A	Project No. WY002741
Photo No. 6	Date: 4/26/2016		
Direction North			
Description: Removal of contaminated soil at area A			


PHOTOGRAPHIC LOG

Project Name: MRO Borkenhagen Site		Area B	Project No. WY002741
Photo No. 7	Date: 4/26/2016		
Direction West			
Description: Removal of contaminated soil at area B			


PHOTOGRAPHIC LOG

Project Name: Sand Draw Dig Site Evaluation		Area B	Project No. WY002741
Photo No. 8	Date: 4/26/2016		
Direction East			
Description: Contamination at area B			

PHOTOGRAPHIC LOG

Project Name: MRO Borkenhagen Site		Area B	Project No. WY002741
Photo No. 9	Date: 4/26/2016		
Direction East			
Description: Removal of contaminated soil at area B			

PHOTOGRAPHIC LOG

Project Name: MRO Borkenhagen Site		Area B	Project No. WY002741
Photo No. 10	Date: 4/27/2016		
Direction North			
Description: Overview of area B after partial removal of contaminated soil			

PHOTOGRAPHIC LOG

Project Name: MRO Borkenhagen Site		Area A	Project No. WY002741
Photo No. 11	Date: 4/27/2016		
Direction Northeast			
Description: Overview of area during removal of contaminated soil			

PHOTOGRAPHIC LOG

Project Name: MRO Borkenhagen Site		Area A	Project No. WY002741
Photo No. 12	Date: 4/28/2016		
Direction West			
Description: Overview of area A			

PHOTOGRAPHIC LOG

Project Name: MRO Borkenhagen Site		Area A	Project No. WY002741
Photo No. 13	Date: 4/28/2016		
Direction North			
Description: Overview of area A during removal of contaminated soil			

PHOTOGRAPHIC LOG

Project Name: MRO Borkenhagen Site		Area B	Project No. WY002741
Photo No. 14	Date: 4/29/2016		
Direction South			
Description: Overview of area B during removal of contaminated soil			

PHOTOGRAPHIC LOG

Project Name: MRO Borkenhagen Site		Area B	Project No. WY002741
Photo No. 15	Date: 4/29/2016		
Direction North			
Description: Overview of area B during removal of contaminated soil			

PHOTOGRAPHIC LOG

Project Name: MRO Borkenhagen Site		Area A	Project No. WY002741
Photo No. 16	Date: 4/30/2016		
Direction Southwest			
Description: Overview of area A after soil excavation			

PHOTOGRAPHIC LOG

Project Name: MRO Borkenhagen Site		Area A	Project No. WY002741
Photo No. 17	Date: 4/30/2016		
Direction West			
Description: Overview of area A after soil excavation			


PHOTOGRAPHIC LOG

Project Name: MRO Borkenhagen Site		Area A	Project No. WY002741
Photo No. 18	Date: 4/30/2016		
Direction East			
Description: Overview of area A after soil excavation			


PHOTOGRAPHIC LOG

Project Name: MRO Borkenhagen Site		Area A	Project No. WY002741
Photo No. 19	Date: 4/30/2016		
Direction South			
Description: Overview of area A after soil excavation			


PHOTOGRAPHIC LOG

Project Name: MRO Borkenhagen Site		Area B	Project No. WY002741
Photo No. 20	Date: 4/30/2016		
Direction North			
Description: Overview of area B after soil excavation			

PHOTOGRAPHIC LOG

Project Name: MRO Borkenhagen Site		Area B	Project No. WY002741
Photo No. 21	Date: 4/30/2016		
Direction East			
Description: Overview of area B after soil excavation			


PHOTOGRAPHIC LOG

Project Name: MRO Borkenhagen Site		Area B	Project No. WY002741
Photo No. 22	Date: 4/30/2016		
Direction West			
Description: Overview of area B after soil excavation			

PHOTOGRAPHIC LOG

Project Name: MRO Borkenhagen Site		Backfill Staging Area	Project No. WY002741
Photo No. 23	Date: 4/30/2016		
Direction East			
Description: Overview of imported backfill material			

PHOTOGRAPHIC LOG

Project Name: MRO Borkenhagen Site		Backfill Staging and Area A	Project No. WY002741
Photo No. 24	Date: 5/12/2016		
Direction West			
Description: Overview of imported backfill			


PHOTOGRAPHIC LOG

Project Name: MRO Borkenhagen Site		Overburden Staging	Project No. WY002741
Photo No. 25	Date: 5/12/2016		
Direction Northwest			
Description: Overview of overburden staging			


PHOTOGRAPHIC LOG

Project Name: MRO Borkenhagen Site		Area B	Project No. WY002741
Photo No. 26	Date: 5/12/2016		
Direction Northeast			
Description: Overview of area B during backfill process			

PHOTOGRAPHIC LOG

Project Name: MRO Borkenhagen Site		Area B	Project No. WY002741
Photo No. 27	Date: 5/12/2016		
Direction East			
Description: Overview of area B during backfill			


PHOTOGRAPHIC LOG

Project Name: MRO Borkenhagen Site		Area A	Project No. WY002741
Photo No. 28	Date: 5/12/2016		
Direction West			
Description: Overview of area A during backfill			

PHOTOGRAPHIC LOG

Project Name: MRO Borkenhagen Site		Area A	Project No. WY002741
Photo No. 29	Date: 5/12/2016		
Direction East			
Description: Overview of area A during backfill			


PHOTOGRAPHIC LOG

Project Name: MRO Borkenhagen Site		Area A	Project No. WY002741
Photo No. 30	Date: 5/12/2016		
Direction East			
Description: Overview of area A during backfill			

PHOTOGRAPHIC LOG

Project Name: MRO Borkenhagen Site		Area B	Project No. WY002741
Photo No. 31	Date: 5/12/2016		
Direction Northeast			
Description: Overview of area B during backfill			


PHOTOGRAPHIC LOG

Project Name: MRO Borkenhagen Site		Area B	Project No. WY002741
Photo No. 32	Date: 5/12/2016		
Direction West			
Description: Overview of area B during backfill			

PHOTOGRAPHIC LOG

Project Name: MRO Borkenhagen Site		Area A	Project No. WY002741
Photo No. 33	Date: 5/12/2016		
Direction South			
Description: Overview of drainage ditch			


PHOTOGRAPHIC LOG

Project Name: MRO Borkenhagen Site		Area B	Project No. WY002741
Photo No. 34	Date: 5/12/2016		
Direction South			
Description: Overview of area B during backfill			

PHOTOGRAPHIC LOG

Project Name: MRO Borkenhagen Site		Area A	Project No. WY002741
Photo No. 35	Date: 5/12/2016		
Direction Southeast			
Description: Overview of area A after backfill			


PHOTOGRAPHIC LOG

Project Name: MRO Borkenhagen Site		Area A	Project No. WY002741
Photo No. 36	Date: 5/12/2016		
Direction West			
Description: Overview of area A after backfill			

PHOTOGRAPHIC LOG

Project Name: MRO Borkenhagen Site		Backfill Staging Area	Project No. WY002741
Photo No. 37	Date: 5/12/2016		
Direction Southwest			
Description: Overview of backfill staging area after backfilling excavation areas is complete			

PHOTOGRAPHIC LOG


Project Name: MRO Borkenhagen Site		Area B	Project No. WY002741
Photo No. 38	Date: 5/12/2016		
Direction West			
Description: Overview of area B after backfill is complete			

PHOTOGRAPHIC LOG

Project Name: MRO Borkenhagen Site		Area B	Project No. WY002741
Photo No. 39	Date: 5/12/2016		
Direction Northwest			
Description: Overview of area B after backfill was complete			

PHOTOGRAPHIC LOG

Project Name: MRO Borkenhagen Site		Overview	Project No. WY002741
Photo No. 40	Date: 5/12/2016		
Direction West			
Description: Overview of property after backfill was completed			

Project Name: MRO Borkenhagen Site		Drainage	Project No. WY002741
Photo No. 41	Date: 5/12/2016		
Direction South			
Description: Overview of new drainage area			